



THE LOTUS 7 CLUB
Western Canada

2013 GRIZZLY BEAR BLAT



Route & Road Book



Trip to:

Super 8
8750 84 St

Fort Saskatchewan, AB T8L 4R5
 (780) 998-2898

99.95 kilometres / 1 hour 13 minutes

Notes

DAY 1

A **Reynolds Museum Ltd**
 4110 57 St, Wetaskiwin, AB T9A 2B6
 (780) 352-5201

- 1. Start out going **north** on **57 St** toward **45 Ave** (Portions unpaved). [Map](#)

0.5 Km

0.5 Km Total
- 2. Take the 1st **right** onto **45 Ave**. [Map](#)

0.1 Km

0.6 Km Total
- 3. Take the 1st **left** onto **56 St / HWY-2A N / HWY-13 E**. Continue to follow **HWY-2A N**. [Map](#)

34.6 Km

35.2 Km Total
- 4. Merge onto **HWY-2 N** toward **Edmonton**. [Map](#)

20.5 Km

55.8 Km Total
- 5. Take the **HWY-216 E** exit on the **left** toward **Anthony Henday Drive**. [Map](#)

2.2 Km

58.0 Km Total
- 6. Merge onto **HWY-216 E / Anthony Henday Dr NW** via the exit on the **left**. [Map](#)

21.0 Km

79.0 Km Total
- 7. Take the **Meridian Street** exit toward **HWY-16 W / Edmonton / Trans Canada Hwy West / Yellowhead Trail**. [Map](#)

1.9 Km

80.9 Km Total
- 8. Merge onto **HWY-16 E / Trans Canada Hwy E / Yellowhead Hwy E**. [Map](#)

5.5 Km

86.4 Km Total
- 9. Merge onto **HWY-21 N** via **EXIT 406B** toward **Fort Saskatchewan**. [Map](#)

13.5 Km

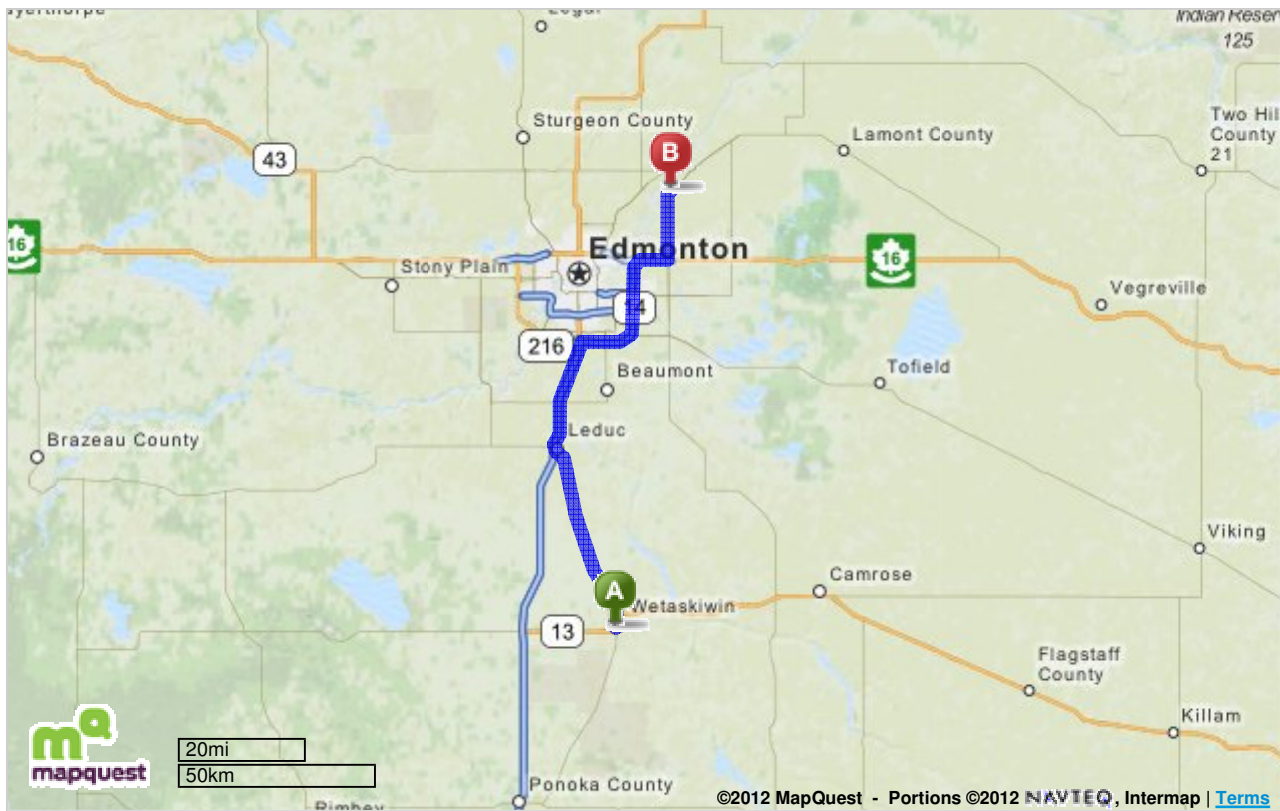
99.8 Km Total
- 10. Turn **right** onto **84 St**. [Map](#)

0.1 Km

100.0 Km Total
- 11. **8750 84 ST** is on the **right**. [Map](#)

B **Super 8**
 8750 84 St, Fort Saskatchewan, AB T8L 4R5
 (780) 998-2898

Total Travel Estimate: **99.95 kilometres - about 1 hour 13 minutes**



Directions and maps are informational only. We make no warranties on the accuracy of their content, road conditions or route usability or expeditiousness. You assume all risk of use. MapQuest and its suppliers shall not be liable to you for any loss or delay resulting from your use of MapQuest. Your use of MapQuest means you agree to our [Terms of Use](#)



Trip to:

Jasper, AB

389.90 kilometres / 4 hours 11 minutes

Notes

DAY 2



Super 8

8750 84 St, Fort Saskatchewan, AB T8L 4R5
(780) 998-2898



1. Start out going **northwest** on **84 St** toward **88 Ave.** [Map](#)

0.1 Km

0.1 Km Total



2. Take the 2nd **right** onto **HWY-21 N.** [Map](#)

1.7 Km

1.9 Km Total



3. Turn **left** onto **HWY-15 S.** [Map](#)

15.7 Km

17.6 Km Total



4. Merge onto **HWY-216 W / Anthony Henday Dr** toward **Anthony Henday Drive.** [Map](#)

20.9 Km

38.5 Km Total



5. Merge onto **HWY-16 W / Trans Canada Hwy W / Yellowhead Hwy W** via **EXIT 25** toward **Jasper.** [Map](#)

350.8 Km

389.3 Km Total



6. Turn **right** onto **Hazel Ave.** [Map](#)

0.6 Km

389.9 Km Total

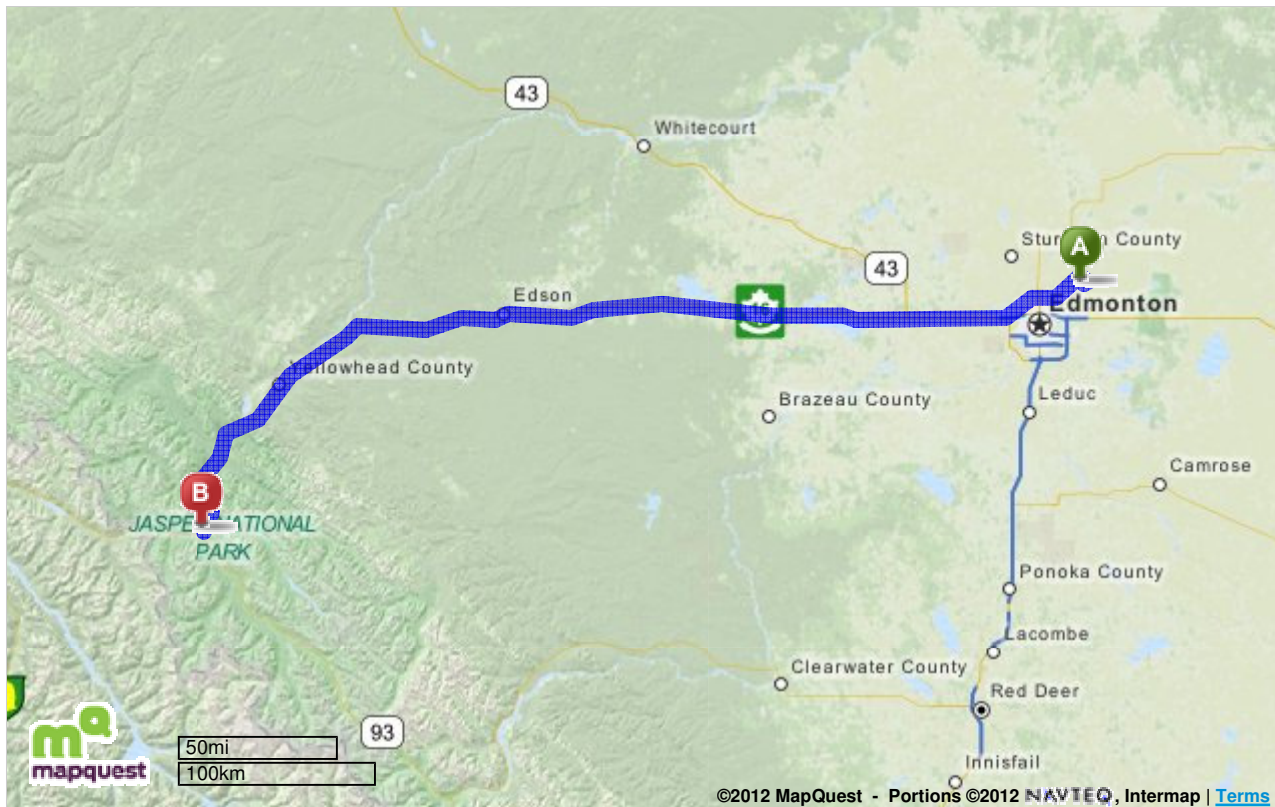


7. Welcome to **JASPER, AB.** [Map](#)



Jasper, AB

Total Travel Estimate: **389.90 kilometres - about 4 hours 11 minutes**



Directions and maps are informational only. We make no warranties on the accuracy of their content, road conditions or route usability or expeditiousness. You assume all risk of use. MapQuest and its suppliers shall not be liable to you for any loss or delay resulting from your use of MapQuest. Your use of MapQuest means you agree to our [Terms of Use](#)



Trip to:

Lake Louise, AB

232.24 kilometres / 2 hours 57 minutes

Notes

DAY 3

A Jasper, AB

- 1. Start out going **southeast** on **Hazel Ave** toward **Connaught Dr.** [Map](#)

0.6 Km

0.6 Km Total
- 2. Turn **right** onto **HWY-16 / Trans Canada Hwy / Yellowhead Hwy.** [Map](#)

1.2 Km

1.9 Km Total
- 3. Take the 1st **left** onto **HWY-93 S / Promenade des Glaciers / Icefields Pky.** [Map](#)

227.3 Km

229.2 Km Total
- 4. Merge onto **HWY-1 E / HWY-93 S / Trans Canada Hwy E** toward **HWY-1 E / RTE-1 E / Trans Canada Hwy East / Lake Louise.** [Map](#)

2.4 Km

231.6 Km Total
- 5. Take the **Bow Valley Parkway / Promenade de la Vallee Bow** ramp toward **Lake Louise / Lac Louise.** [Map](#)

0.4 Km

232.0 Km Total
- 6. Turn **right** onto **Lake Louise Dr / Chemin Lake Louise.** [Map](#)

0.2 Km

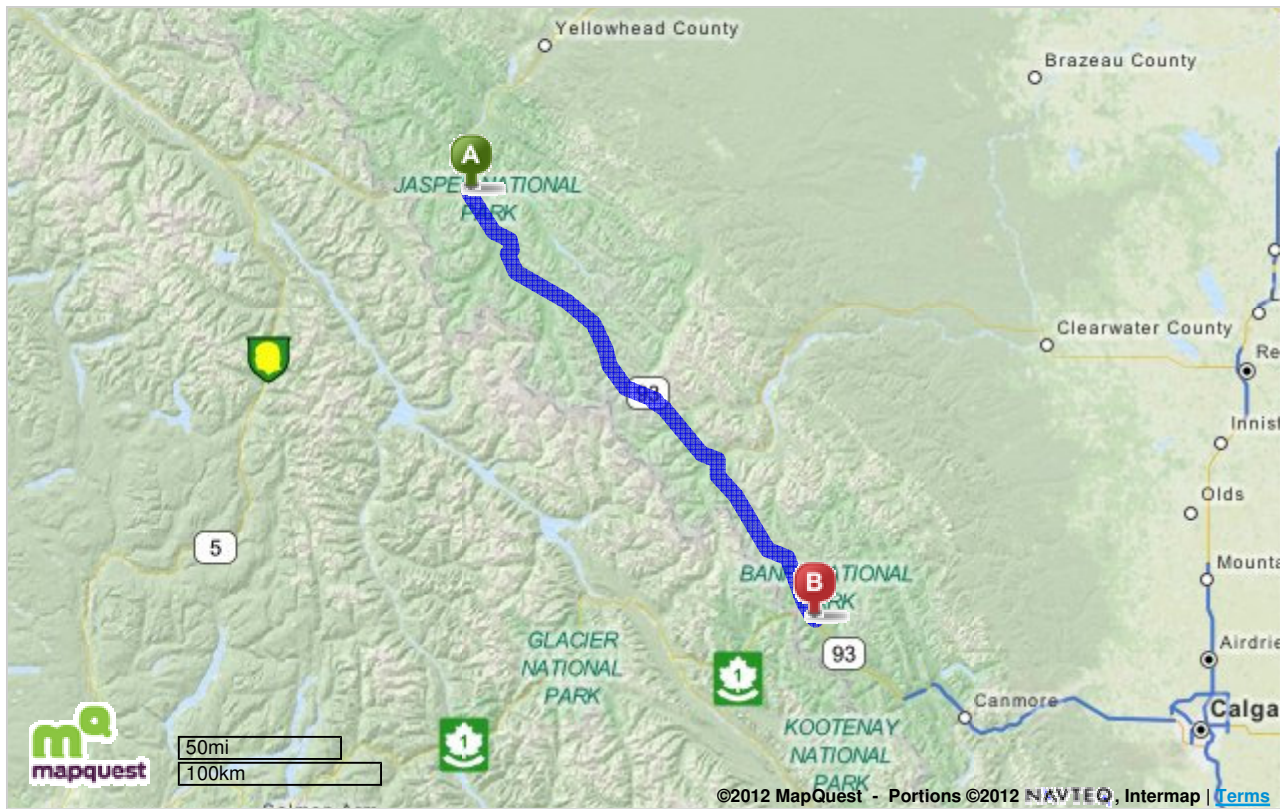
232.1 Km Total
- 7. Take the 1st **right** onto **Village Rd / Rue Village.** [Map](#)

0.1 Km

232.2 Km Total
- 8. Welcome to **LAKE LOUISE, AB.** [Map](#)

B Lake Louise, AB

Total Travel Estimate: **232.24 kilometres - about 2 hours 57 minutes**



Directions and maps are informational only. We make no warranties on the accuracy of their content, road conditions or route usability or expeditiousness. You assume all risk of use. MapQuest and its suppliers shall not be liable to you for any loss or delay resulting from your use of MapQuest. Your use of MapQuest means you agree to our [Terms of Use](#)



Trip to:

Revelstoke, BC

228.59 kilometres / 2 hours 51 minutes

Notes

As you go down the hill into Revelstoke you come to a set of lights, carry straight on at lights and over the steel bridge to the next lights where you turn right. Follow this road approx 10 km until you see a signpost left for the Glacier House Resort



Lake Louise, AB



1. Start out going **southeast** on **Village Rd / Rue Village** toward **Lake Louise Dr / Chemin Lake Louise**. [Map](#)

0.1 Km

0.1 Km Total



2. Take the 1st **left** onto **Lake Louise Dr / Chemin Lake Louise**. [Map](#)

0.2 Km

0.3 Km Total



3. Stay **straight** to go onto **Bow Valley Pky / Promenade de la Vallée Bow**. [Map](#)

0.2 Km

0.5 Km Total



4. Merge onto **HWY-1 W / Trans Canada Hwy W** via the ramp on the **left** toward **Field / Jasper** (Crossing into **British Columbia**). [Map](#)

228.1 Km

228.6 Km Total

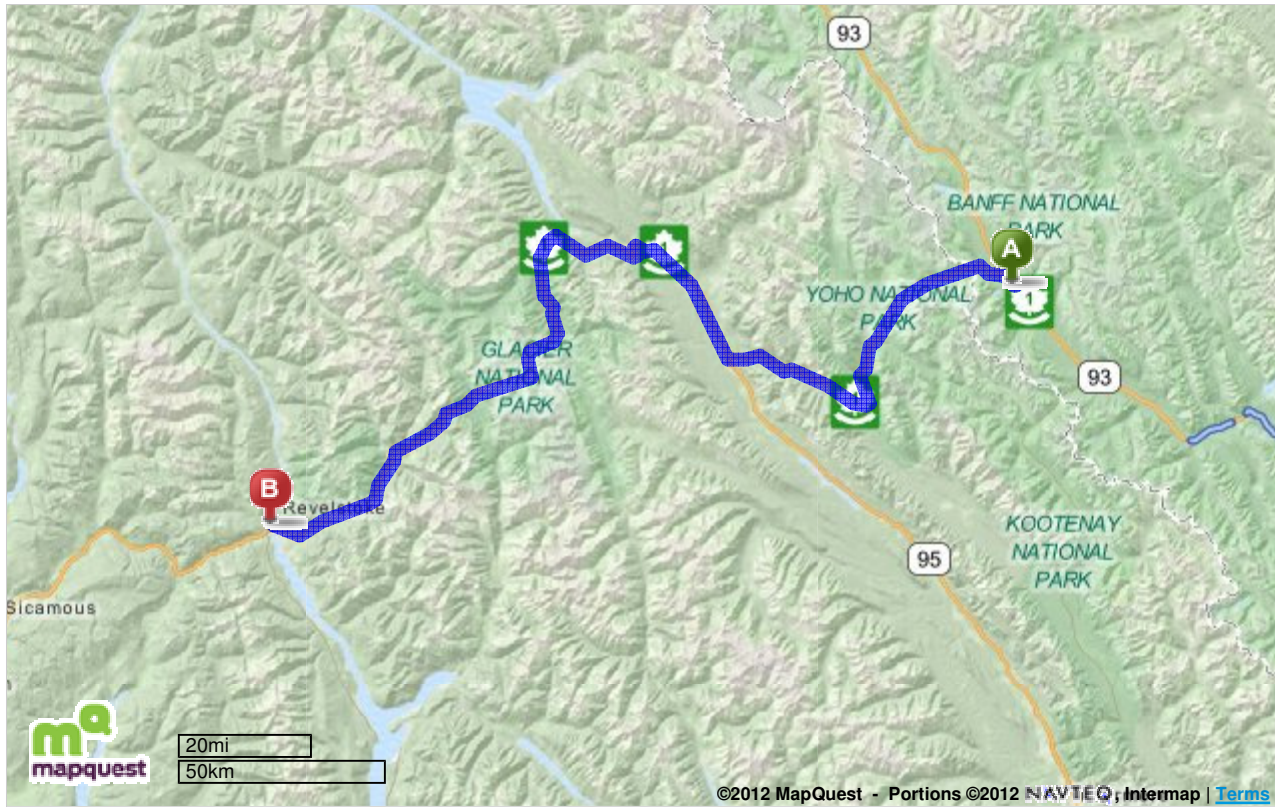


5. Welcome to **REVELSTOKE, BC**. [Map](#)



Revelstoke, BC

Total Travel Estimate: **228.59 kilometres - about 2 hours 51 minutes**



Directions and maps are informational only. We make no warranties on the accuracy of their content, road conditions or route usability or expeditiousness. You assume all risk of use. MapQuest and its suppliers shall not be liable to you for any loss or delay resulting from your use of MapQuest. Your use of MapQuest means you agree to our [Terms of Use](#)






Trip to:
Pemberton, BC
 510.95 kilometres / 6 hours 58 minutes


Notes



DAY 5



A Revelstoke, BC



- 
1. Start out going **west** on **HWY-1 / HWY-23 / Trans Canada Hwy** toward **Fraser Dr.** Continue to follow **HWY-1 W / Trans Canada Hwy W.** [Map](#) **70.8 Km**
70.8 Km Total



- 

2. Turn **left** onto **HWY-97A.** [Map](#) **64.8 Km**
135.6 Km Total



- 
3. Take the **HWY-97 N** ramp toward **Kamloops.** [Map](#) **0.4 Km**
136.0 Km Total



- 

4. Turn **slight right** onto **HWY-97 N.** [Map](#) **117.4 Km**
253.4 Km Total


- 

5. Merge onto **HWY-1 / HWY-97 / Trans Canada Hwy** via **EXIT 362** toward **HWY-5 / Cache Creek / Prince George / HWY-99 / Lillooet.** [Map](#) **72.1 Km**
325.5 Km Total


- 

6. Turn **slight right** onto **Cariboo Hwy / HWY-97.** [Map](#) **11.0 Km**
336.5 Km Total


- 

7. Turn **left** onto **HWY-99.** [Map](#) **75.8 Km**
412.4 Km Total


- 

8. Turn **left** onto **HWY-99 / Duffy Lake Rd.** [Map](#) **90.4 Km**
502.8 Km Total

- 

9. Turn **left** onto **HWY-99 / Sea To Sky Hwy.** [Map](#) **6.9 Km**
509.7 Km Total

- 
10. Turn **right** onto **Portage Rd.** [Map](#) **0.8 Km**
510.5 Km Total

- 
11. Enter next roundabout and take the 2nd exit onto **Birch Dr.** [Map](#) **0.2 Km**
510.8 Km Total

- 
12. Turn **left** onto **Prospect St.** [Map](#) **0.2 Km**
511.0 Km Total

- 
13. Welcome to **PEMBERTON, BC.** [Map](#)

B Pemberton, BC

Total Travel Estimate: **510.95 kilometres - about 6 hours 58 minutes**



Directions and maps are informational only. We make no warranties on the accuracy of their content, road conditions or route usability or expeditiousness. You assume all risk of use. MapQuest and its suppliers shall not be liable to you for any loss or delay resulting from your use of MapQuest. Your use of MapQuest means you agree to our [Terms of Use](#)



Trip to:

Ennerdale Engineering
3292 Henry Rd

Chemainus, BC V0R 1K4
 (250) 246-3632

237.99 kilometres / 5 hours 17 minutes

Notes

DAY 6

A Pemberton, BC

- 1. Start out going **north** on **Prospect St** toward **Aster St.** [Map](#)

0.2 Km
0.2 Km Total
- 2. Take the 2nd **right** onto **Birch Dr.** [Map](#)

0.2 Km
0.4 Km Total
- 3. Enter next roundabout and take the 1st exit onto **Portage Rd.** [Map](#)

0.8 Km
1.1 Km Total
- 4. Take **HWY-99 S.** [Map](#)

135.5 Km
136.7 Km Total
- 5. Take the **Caulfeild Dr.** exit, **EXIT 4**, toward **Headland Dr. / Woodgreen Dr..** [Map](#)

0.5 Km
137.1 Km Total
- 6. Turn **left** onto **Northwood Dr.** [Map](#)

0.1 Km
137.3 Km Total
- 7. Take the 1st **right** onto **Westport Rd.** [Map](#)

0.3 Km
137.6 Km Total
- 8. Merge onto **HWY-1 W / Trans Canada Hwy W / HWY-99 N** toward **Ferry Traffic.** [Map](#)

2.1 Km
139.7 Km Total
- 9. Keep **right** to take **HWY-1 W / Trans Canada Hwy W** via **EXIT 3** toward **HWY-101 N / BC Ferries.** [Map](#)

2.4 Km
142.1 Km Total
- 10. **HWY-1 W / Trans Canada Hwy W** becomes **Upper Levels Hwy.** [Map](#)

0.08 Km
142.2 Km Total
- 11. Take the **Horseshoe Bay-Departure Bay** Ferry (Check schedule / fares). [Map](#)

57.2 Km
199.4 Km Total
- 12. Go **west** on **Stewart Ave / HWY-1.** Continue to follow **HWY-1 W.** [Map](#)

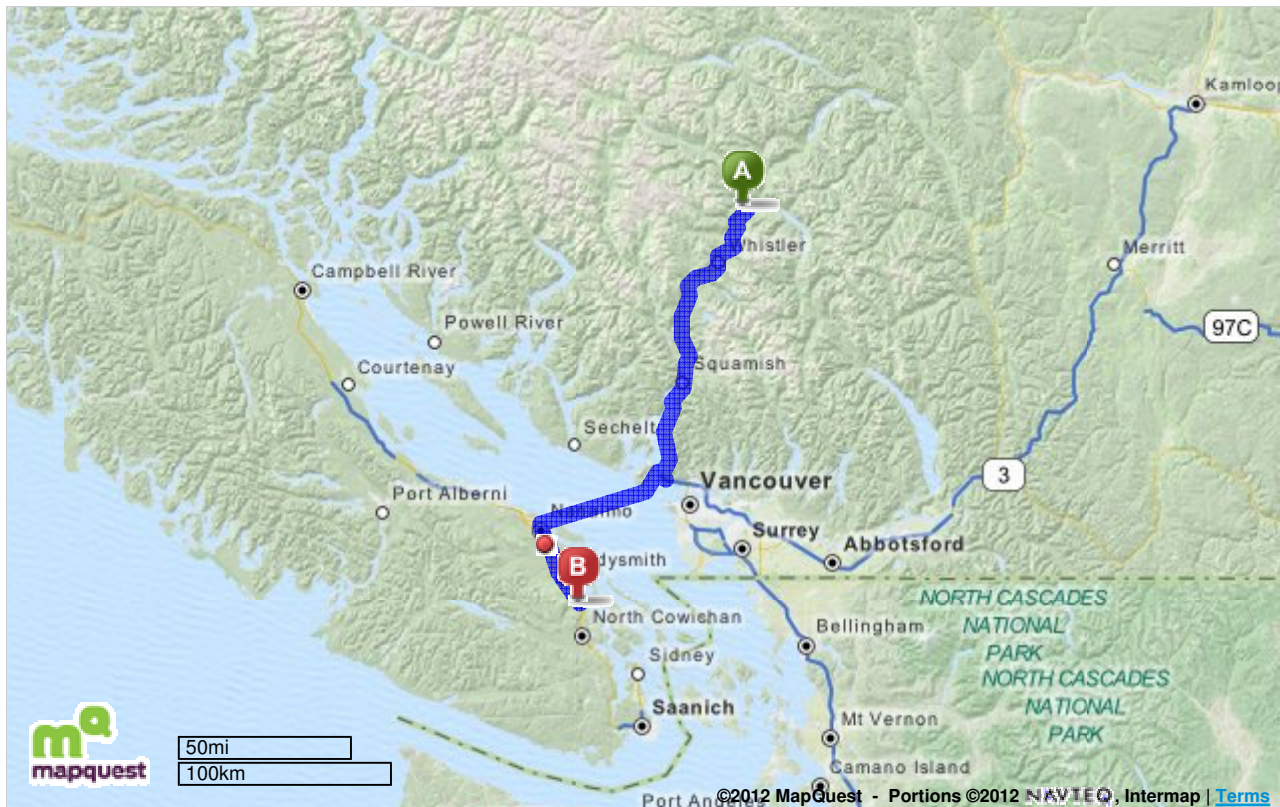
2.6 Km
202.0 Km Total
- 13. Turn **left** onto **Terminal Ave N / HWY-1 / HWY-19A.** Continue to follow **HWY-1 S.** [Map](#)

35.2 Km
237.3 Km Total
- 14. Turn **right** onto **Henry Rd** (Portions unpaved). [Map](#)

0.7 Km
238.0 Km Total
- 15. **3292 HENRY RD** is on the **left.** [Map](#)

B Ennerdale Engineering
 3292 Henry Rd, Chemainus, BC V0R 1K4
 (250) 246-3632

Total Travel Estimate: **237.99 kilometres - about 5 hours 17 minutes**



Directions and maps are informational only. We make no warranties on the accuracy of their content, road conditions or route usability or expeditiousness. You assume all risk of use. MapQuest and its suppliers shall not be liable to you for any loss or delay resulting from your use of MapQuest. Your use of MapQuest means you agree to our [Terms of Use](#)



Trip to:

Ennerdale Engineering
3292 Henry Rd

Chemainus, BC V0R 1K4
 (250) 246-3632

482.69 kilometres / 6 hours 36 minutes

Notes

DAY 8



Ennerdale Engineering
 3292 Henry Rd, Chemainus, BC V0R 1K4
 (250) 246-3632

- | | | |
|--|---|---|
| | 1. Start out going northwest on Henry Rd toward Smiley Rd (Portions unpaved). Map | 0.6 Km
<i>0.6 Km Total</i> |
| | 2. Take the 2nd right to stay on Henry Rd . Map | 0.10 Km
<i>0.7 Km Total</i> |
| | 3. Take the 1st left onto HWY-1 N / Trans Canada Hwy N . Map | 28.8 Km
<i>29.5 Km Total</i> |
| | 4. Merge onto HWY-19 N toward Parksville / Campbell River . Map | 49.8 Km
<i>79.3 Km Total</i> |
| | 5. Merge onto HWY-4 W via EXIT 60 toward Port Alberni . Map | 39.5 Km
<i>118.8 Km Total</i> |
| | 6. Turn right onto Victoria Quay / HWY-4 / River Rd . Continue to follow HWY-4 / River Rd . Map | 2.9 Km
<i>121.7 Km Total</i> |
| | 7. Turn slight left onto River Rd / Falls Rd / HWY-4 . Continue to follow HWY-4 . Map | 0.7 Km
<i>122.5 Km Total</i> |
| | 8. Turn slight left onto Bigmore Rd / Pacific Rim Hwy / HWY-4 . Continue to follow Pacific Rim Hwy / HWY-4 . Map | 86.9 Km
<i>209.4 Km Total</i> |
| | 9. Turn slight right to stay on HWY-4 / Pacific Rim Hwy . Map | 32.3 Km
<i>241.7 Km Total</i> |
| | 10. HWY-4 / Pacific Rim Hwy becomes Campbell St . Map | 0.06 Km
<i>241.7 Km Total</i> |
| | 11. Welcome to TOFINO, BC . Map | |

A to B Travel Estimate: **241.73 km - about 3 hours 19 minutes**



Tofino, BC

- | | | |
|--|---|---|
| | 1. Start out going south on Campbell St toward 4th St . Map | 1.9 Km
<i>243.7 Km Total</i> |
| | 2. Campbell St becomes Pacific Rim Hwy / HWY-4 . Map | 30.4 Km
<i>274.1 Km Total</i> |
| | 3. Turn left onto HWY-4 / Pacific Rim Hwy . Continue to follow HWY-4 . Map | 90.6 Km
<i>364.7 Km Total</i> |
| | 4. Turn left onto Johnston Rd / HWY-4 . Continue to follow HWY-4 . Map | 37.8 Km
<i>402.5 Km Total</i> |



5. Merge onto **HWY-19 S** toward **Nanaimo**. [Map](#)

50.0 Km
452.5 Km Total



6. Merge onto **HWY-1 S / Trans Canada Hwy S** toward **HWY-19 E / Victoria / Vancouver & Delta**. [Map](#)

29.5 Km
482.0 Km Total



7. Turn **right** onto **Henry Rd** (Portions unpaved). [Map](#)

0.7 Km
482.7 Km Total



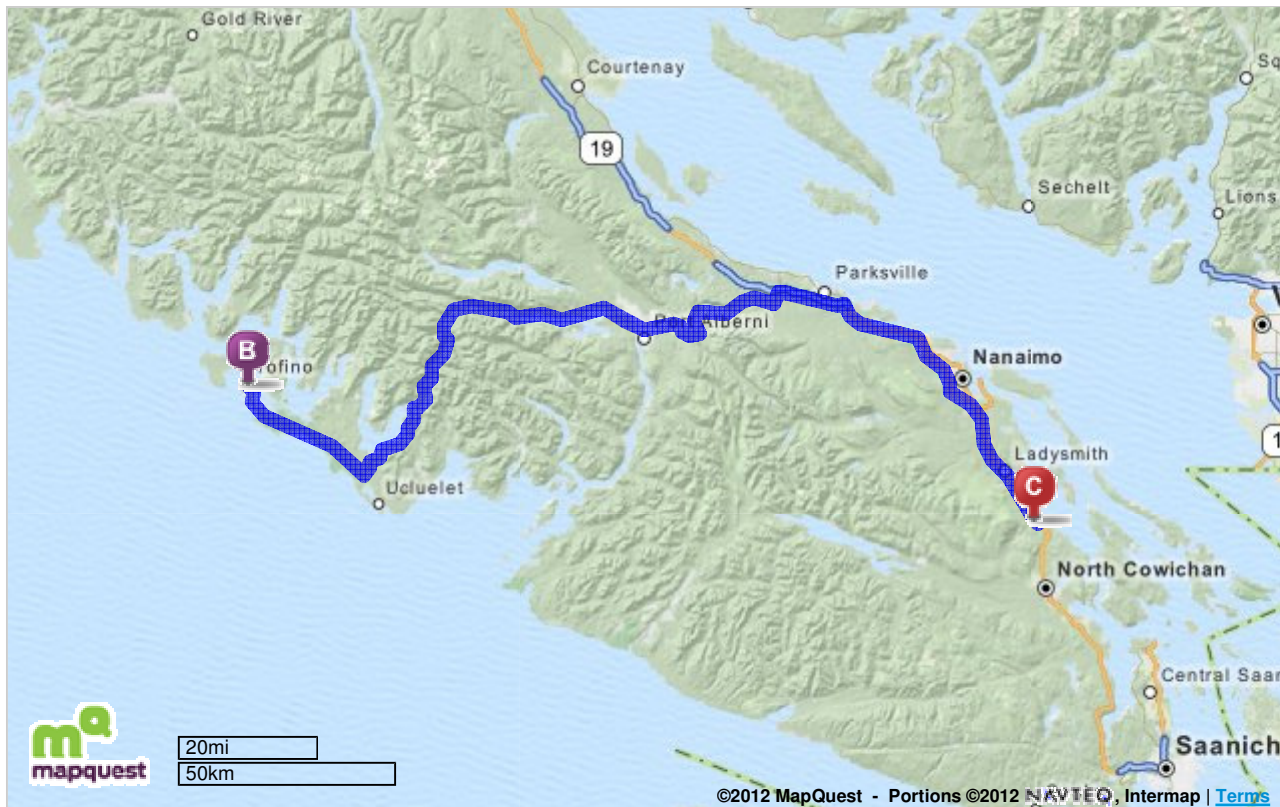
8. **3292 HENRY RD** is on the **left**. [Map](#)

B to C Travel Estimate: **240.97 km - about 3 hours 17 minutes**



Ennerdale Engineering
3292 Henry Rd, Chemainus, BC V0R 1K4
(250) 246-3632

Total Travel Estimate: **482.69 kilometres - about 6 hours 36 minutes**



Directions and maps are informational only. We make no warranties on the accuracy of their content, road conditions or route usability or expeditiousness. You assume all risk of use. MapQuest and its suppliers shall not be liable to you for any loss or delay resulting from your use of MapQuest. Your use of MapQuest means you agree to our [Terms of Use](#)



Trip to:

Ennerdale Engineering
3292 Henry Rd

Chemainus, BC V0R 1K4
 (250) 246-3632

154.13 kilometres / 2 hours 14 minutes

Notes

DAY 9



Ennerdale Engineering
 3292 Henry Rd, Chemainus, BC V0R 1K4
 (250) 246-3632



1. Start out going **northwest** on **Henry Rd** toward **Smiley Rd** (Portions unpaved). **0.6 Km**
[Map](#) *0.6 Km Total*



2. Take the 2nd **right** to stay on **Henry Rd**. **0.09 Km**
[Map](#) *0.7 Km Total*



3. Take the 1st **right** onto **HWY-1 S / Trans Canada Hwy S**. Continue to follow **HWY-1 S**. **76.3 Km**
[Map](#) *77.1 Km Total*



4. Welcome to **VICTORIA, BC**. [Map](#)

A to B Travel Estimate: 77.06 km - about 1 hour 6 minutes



Victoria, BC



1. Start out going **north** on **Douglas St / HWY-1** toward **Cormorant St**. Continue to follow **HWY-1 N**. **76.3 Km**
[Map](#) *153.4 Km Total*



2. Turn **left** onto **Henry Rd** (Portions unpaved). **0.7 Km**
[Map](#) *154.1 Km Total*



3. **3292 HENRY RD** is on the **left**. [Map](#)

B to C Travel Estimate: 77.07 km - about 1 hour 7 minutes



Ennerdale Engineering
 3292 Henry Rd, Chemainus, BC V0R 1K4
 (250) 246-3632

Total Travel Estimate: **154.13 kilometres - about 2 hours 14 minutes**



Directions and maps are informational only. We make no warranties on the accuracy of their content, road conditions or route usability or expeditiousness. You assume all risk of use. MapQuest and its suppliers shall not be liable to you for any loss or delay resulting from your use of MapQuest. Your use of MapQuest means you agree to our [Terms of Use](#)



Trip to:

Tsawwassen, BC

67.40 kilometres / 2 hours 30 minutes

Notes



Ennerdale Engineering

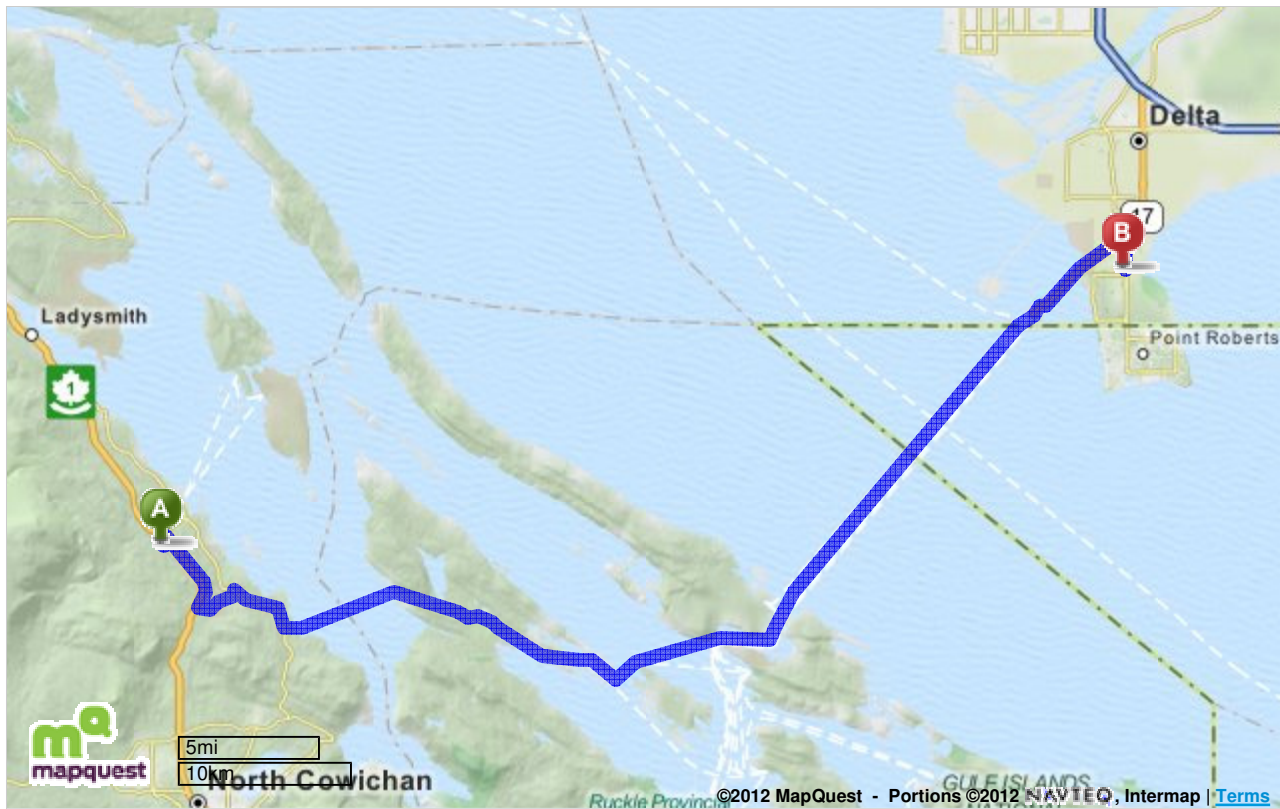
3292 Henry Rd, Chemainus, BC V0R 1K4
(250) 246-3632

- | | | |
|--|--|--|
| | 1. Start out going northwest on Henry Rd toward Smiley Rd (Portions unpaved). Map | 0.6 Km
<i>0.6 Km Total</i> |
| | 2. Take the 2nd right to stay on Henry Rd . Map | 0.09 Km
<i>0.7 Km Total</i> |
| | 3. Take the 1st right onto HWY-1 S / Trans Canada Hwy S . Map | 4.4 Km
<i>5.1 Km Total</i> |
| | 4. Turn left onto Mt Sicker Rd . Map | 0.6 Km
<i>5.7 Km Total</i> |
| | 5. Turn left onto Chemainus Rd . Map | 1.7 Km
<i>7.5 Km Total</i> |
| | 6. Turn right onto Crofton Rd / HWY-1A . Map | 3.6 Km
<i>11.0 Km Total</i> |
| | 7. Turn left onto Chaplin St / HWY-1A . Continue to follow Chaplin St . Map | 1.0 Km
<i>12.0 Km Total</i> |
| | 8. Take the Crofton-Vesuvius Bay Ferry (Check schedule / fares). Map | 5.0 Km
<i>17.0 Km Total</i> |
| | 9. Go east on Vesuvius Bay Rd . Map | 3.5 Km
<i>20.5 Km Total</i> |
| | 10. Vesuvius Bay Rd becomes Upper Ganges Rd . Map | 2.6 Km
<i>23.0 Km Total</i> |
| | 11. Turn left onto Long Harbour Rd . Map | 4.6 Km
<i>27.6 Km Total</i> |
| | 12. Take the Tsawwassen-Long Harbour Ferry (Check schedule / fares). Map | 31.8 Km
<i>59.4 Km Total</i> |
| | 13. Go northeast . Map | 1.0 Km
<i>60.4 Km Total</i> |
| | 14. Turn slight left onto Ferry Cswy / HWY-17 . Continue to follow HWY-17 N . Map | 5.2 Km
<i>65.6 Km Total</i> |
| | 15. Turn slight right . Map | 0.1 Km
<i>65.7 Km Total</i> |
| | 16. Turn slight right onto 56 St . Map | 1.7 Km
<i>67.4 Km Total</i> |
| | 17. Welcome to TSAWWASSEN, BC . Map | |



Tsawwassen, BC

Total Travel Estimate: **67.40 kilometres - about 2 hours 30 minutes**



Directions and maps are informational only. We make no warranties on the accuracy of their content, road conditions or route usability or expeditiousness. You assume all risk of use. MapQuest and its suppliers shall not be liable to you for any loss or delay resulting from your use of MapQuest. Your use of MapQuest means you agree to our [Terms of Use](#)